

- Legend**
- Alignment
 - Station Locations
- GDA Cycle Network**
- Primary
 - Secondary
 - Greenway
 - Rural Greenways
 - Feeder
 - Inter Urban Routes
 - Inter Urban Greenway



P02	5/19/2022	Final Issue	JL	RH	RH	NC
Rev.	Date	Purpose of revision	Drawn	Check'd	Rev'd	Appr'd

**JACOBS
IDOM**

Client

TII
Bonneagar Iompair Éireann
Transport Infrastructure Ireland

Project

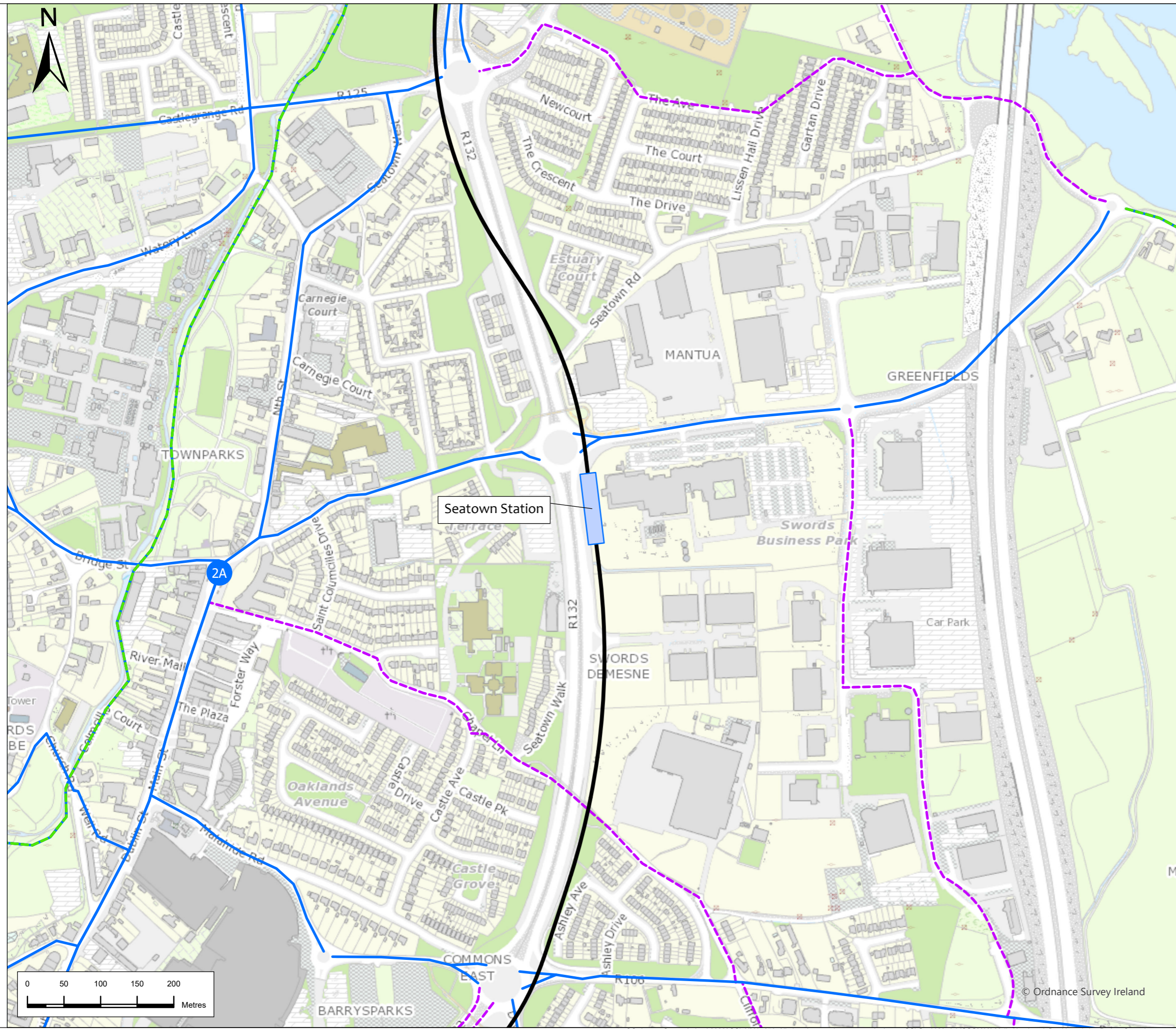
METROLINK

Drawing Title

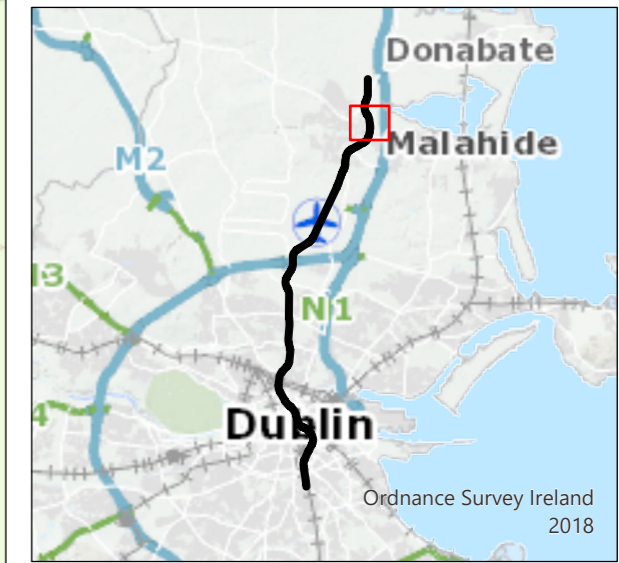
Figure 9.7 Estuary Station within
GDA Cycle Network
Sheet 1 of 15

Drawing Status	Final	
Scale @ A3	1:5,000	DO NOT SCALE
Jacobs No.	32108600	
Client No.		
Drawing No.	ML1-JAI-EIA-ROUT_XX-DR-Y-09053	Rev P02

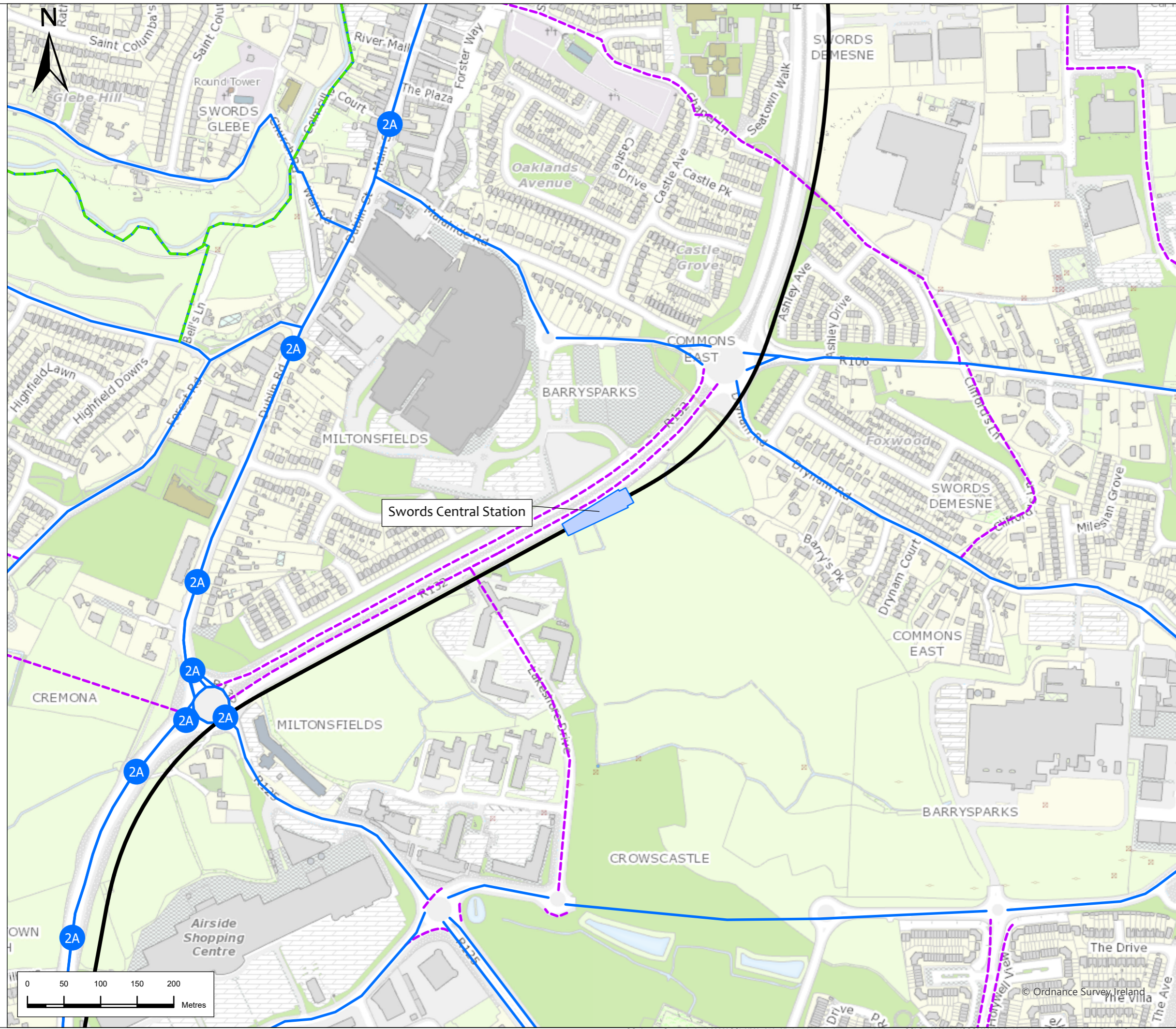
This drawing is not to be used in whole or in part other than for the intended purpose and project as defined on this drawing. Refer to the contract for full terms and conditions.



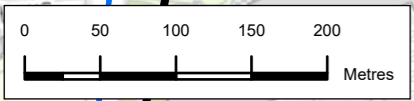
- Legend**
- Alignment
 - Station Locations
- GDA Cycle Network**
- Primary
 - Secondary
 - Greenway
 - Rural Greenways
 - Feeder
 - Inter Urban Routes
 - Inter Urban Greenway



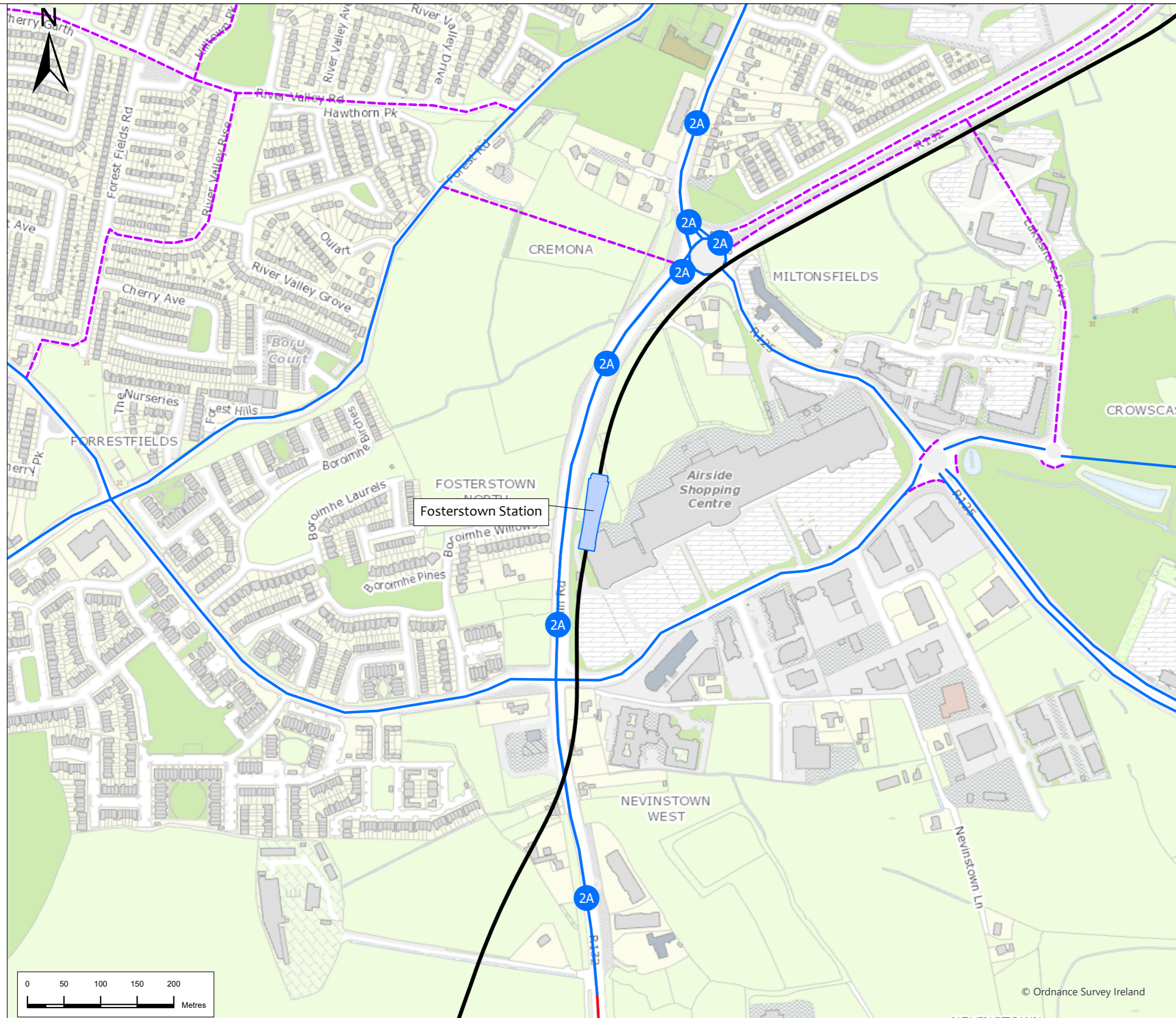
P02	5/19/2022	Final Issue	JL	RH	RH	NC
Rev.	Date	Purpose of revision	Drawn	Check'd	Rev'd	Appr'd
JACOBS IDOM						
Client			TII Bonneagar Iompair Éireann Transport Infrastructure Ireland			
Project			METROLINK			
Drawing Title			Figure 9.7 Seatown Station within GDA Cycle Network Sheet 2 of 15			
Drawing Status			Final			
Scale @ A3		1:5,000	DO NOT SCALE			
Jacobs No.		32108600				
Client No.						
Drawing No.		ML1-JAI-EIA-ROUT_XX-DR-Y-09054	Rev		P02	



- Legend**
- Alignment
 - Station Locations
- GDA Cycle Network**
- Primary
 - Secondary
 - Greenway
 - Rural Greenways
 - Feeder
 - Inter Urban Routes
 - Inter Urban Greenway



P02	5/19/2022	Final Issue	JL	RH	RH	NC
Rev.	Date	Purpose of revision	Drawn	Check'd	Rev'd	Appr'd
JACOBS IDOM						
Client			TII Bonneagar Iompair Éireann Transport Infrastructure Ireland			
Project			METROLINK			
Drawing Title			Figure 9.7 Swords Central Station within GDA Cycle Network Sheet 3 of 15			
Drawing Status			Final			
Scale @ A3		1:5,000	DO NOT SCALE			
Jacobs No.		32108600				
Client No.						
Drawing No.		ML1-JAI-EIA-ROUT_XX-DR-Y-09055	Rev		P02	
This drawing is not to be used in whole in or part other than for the intended purpose and project as defined on this drawing. Refer to the contract for full terms and conditions.						



- Legend**
- Alignment
 - Station Locations
- GDA Cycle Network**
- Primary
 - Secondary
 - Greenway
 - Rural Greenways
 - Feeder
 - Inter Urban Routes
 - Inter Urban Greenway



P02	5/19/2022	Final Issue	JL	RH	RH	NC
Rev.	Date	Purpose of revision	Drawn	Check'd	Rev'd	Appr'd

**JACOBS
IDOM**

Client

TII
Bonneagar Iompair Éireann
Transport Infrastructure Ireland

Project

METROLINK

Drawing Title

Figure 9.7 Fosterstown Station within
GDA Cycle Network
Sheet 4 of 15

Drawing Status

Final

Scale @ A3

1:5,000

DO NOT SCALE

Jacobs No.

32108600

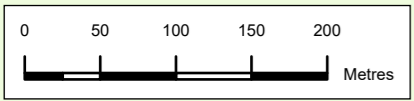
Client No.

Drawing No.

ML1-JAI-EIA-ROUT_XX-DR-Y-09056

Rev










P02

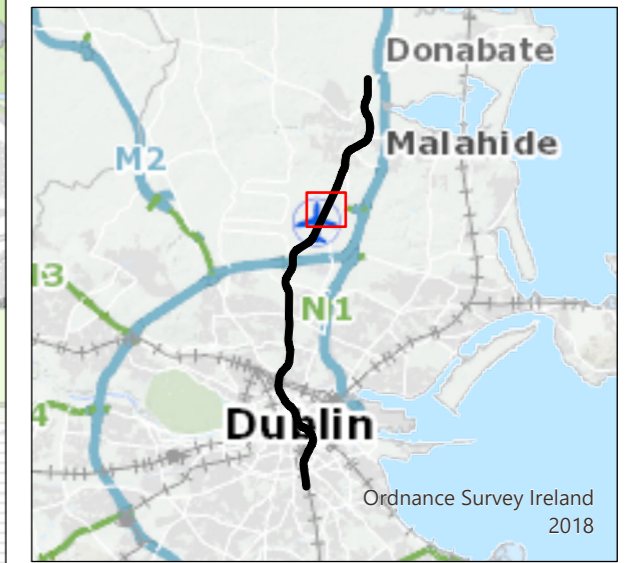


© Ordnance Survey Ireland



Legend

-  Alignment
 -  Station Locations
- ### GDA Cycle Network
-  Primary
 -  Secondary
 -  Greenway
 -  Rural Greenways
 -  Feeder
 -  Inter Urban Routes
 -  Inter Urban Greenway



P02	5/19/2022	Final Issue	JL	RH	RH	NC
Rev.	Date	Purpose of revision	Drawn	Check'd	Rev'd	Appr'd



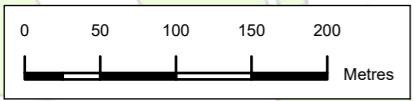
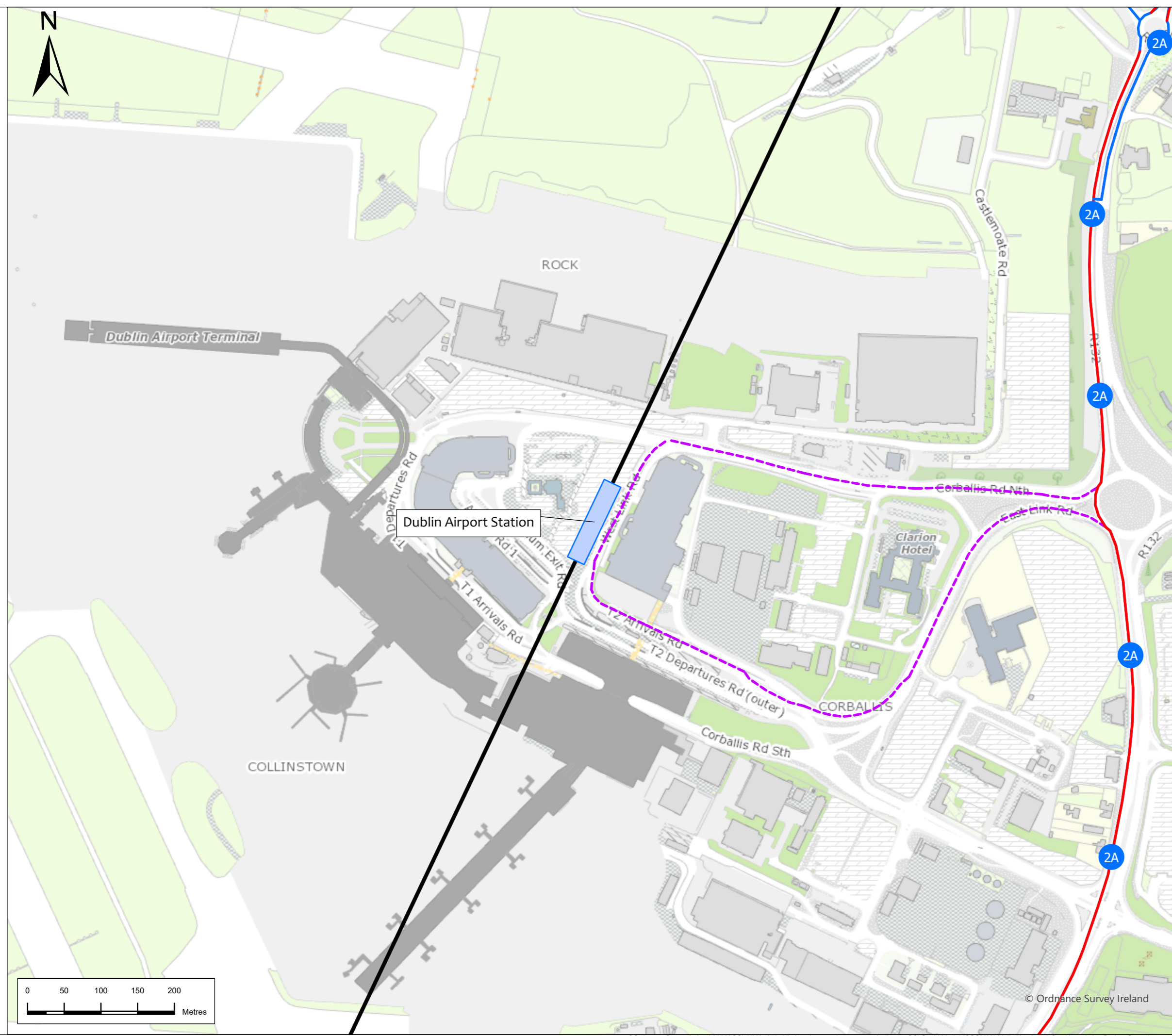
Drawing Title
Figure 9.7 Dublin Airport Station within GDA Cycle Network
 Sheet 5 of 15

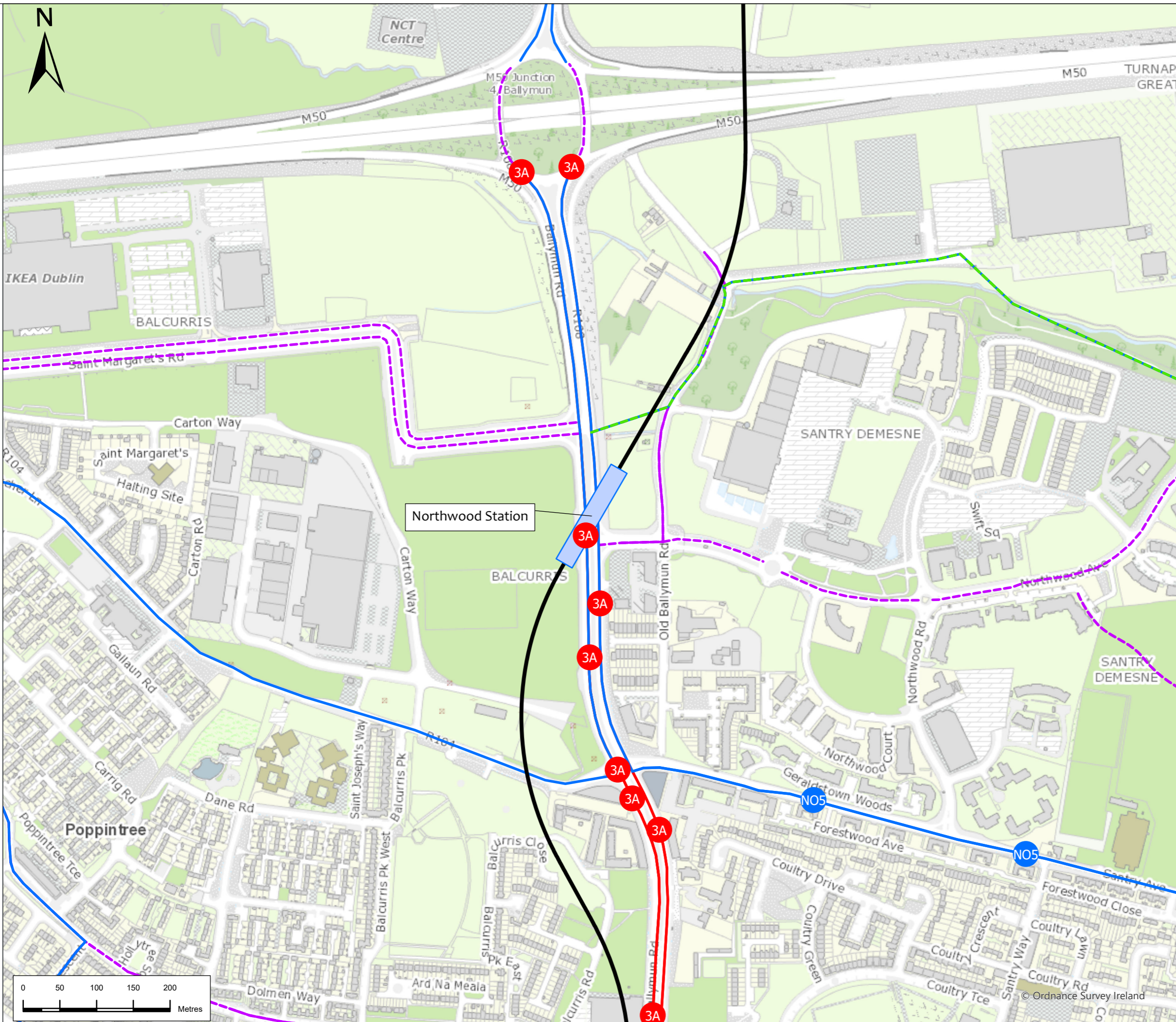
Drawing Status: **Final**

Scale @ A3: 1:5,000 DO NOT SCALE

Jacobs No.: 32108600
 Client No.:
 Drawing No.: ML1-JAI-EIA-ROUT_XX-DR-Y-09057 Rev P02

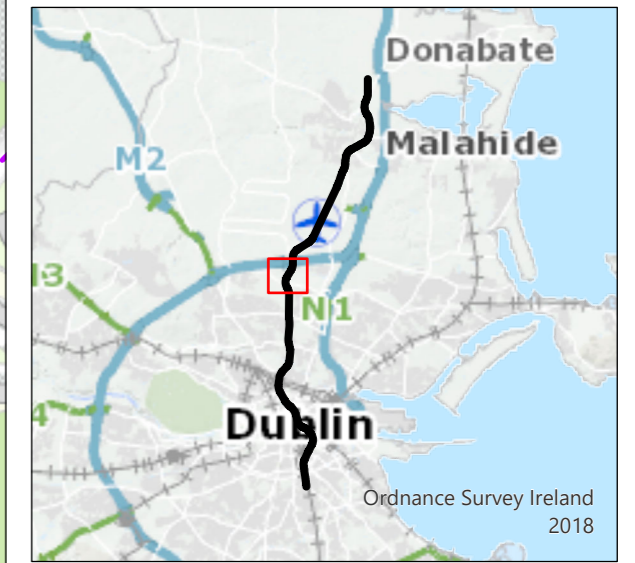
This drawing is not to be used in whole or in part other than for the intended purpose and project as defined on this drawing. Refer to the contract for full terms and conditions.





Legend

- Alignment
- Station Locations
- GDA Cycle Network**
- Primary
- Secondary
- Greenway
- Rural Greenways
- Feeder
- Inter Urban Routes
- Inter Urban Greenway



P02	5/19/2022	Final Issue	JL	RH	RH	NC
Rev.	Date	Purpose of revision	Drawn	Check'd	Rev'd	Appr'd



Drawing Title
Figure 9.7 Northwood Station within GDA Cycle Network Sheet 6 of 15

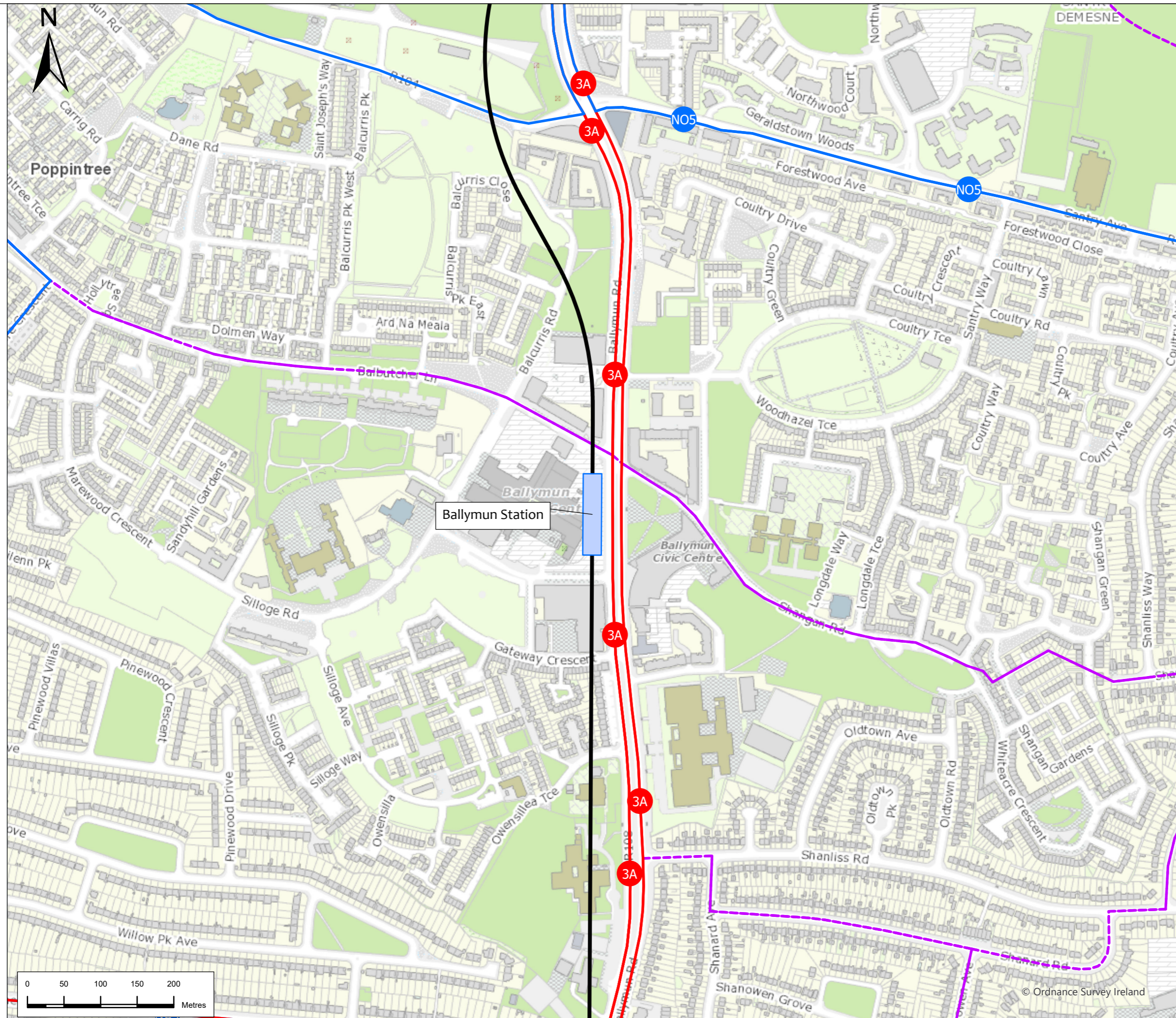
Drawing Status: **Final**

Scale @ A3: 1:5,000 **DO NOT SCALE**

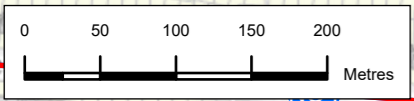
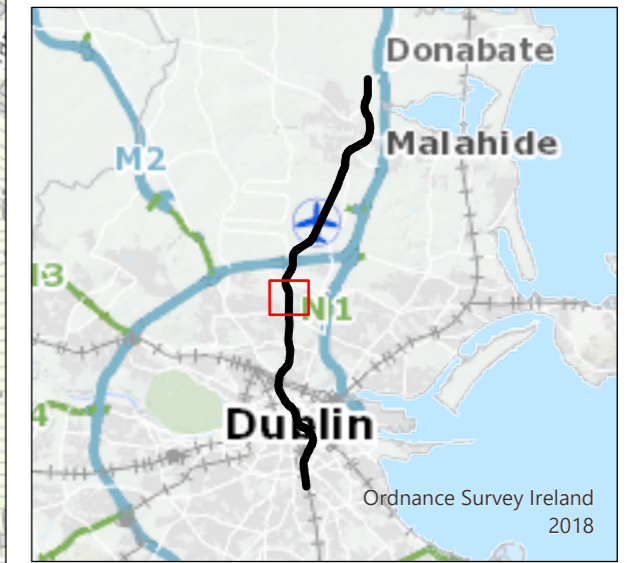
Jacobs No.: 32108600

Drawing No.: ML1-JAI-EIA-ROUT_XX-DR-Y-09058 Rev P02

This drawing is not to be used in whole or in part other than for the intended purpose and project as defined on this drawing. Refer to the contract for full terms and conditions.



- Legend**
- Alignment
 - Station Locations
- GDA Cycle Network**
- Primary
 - Secondary
 - Greenway
 - Rural Greenways
 - Feeder
 - Inter Urban Routes
 - Inter Urban Greenway



P02	5/19/2022	Final Issue	JL	RH	RH	NC
Rev.	Date	Purpose of revision	Drawn	Check'd	Rev'd	Appr'd

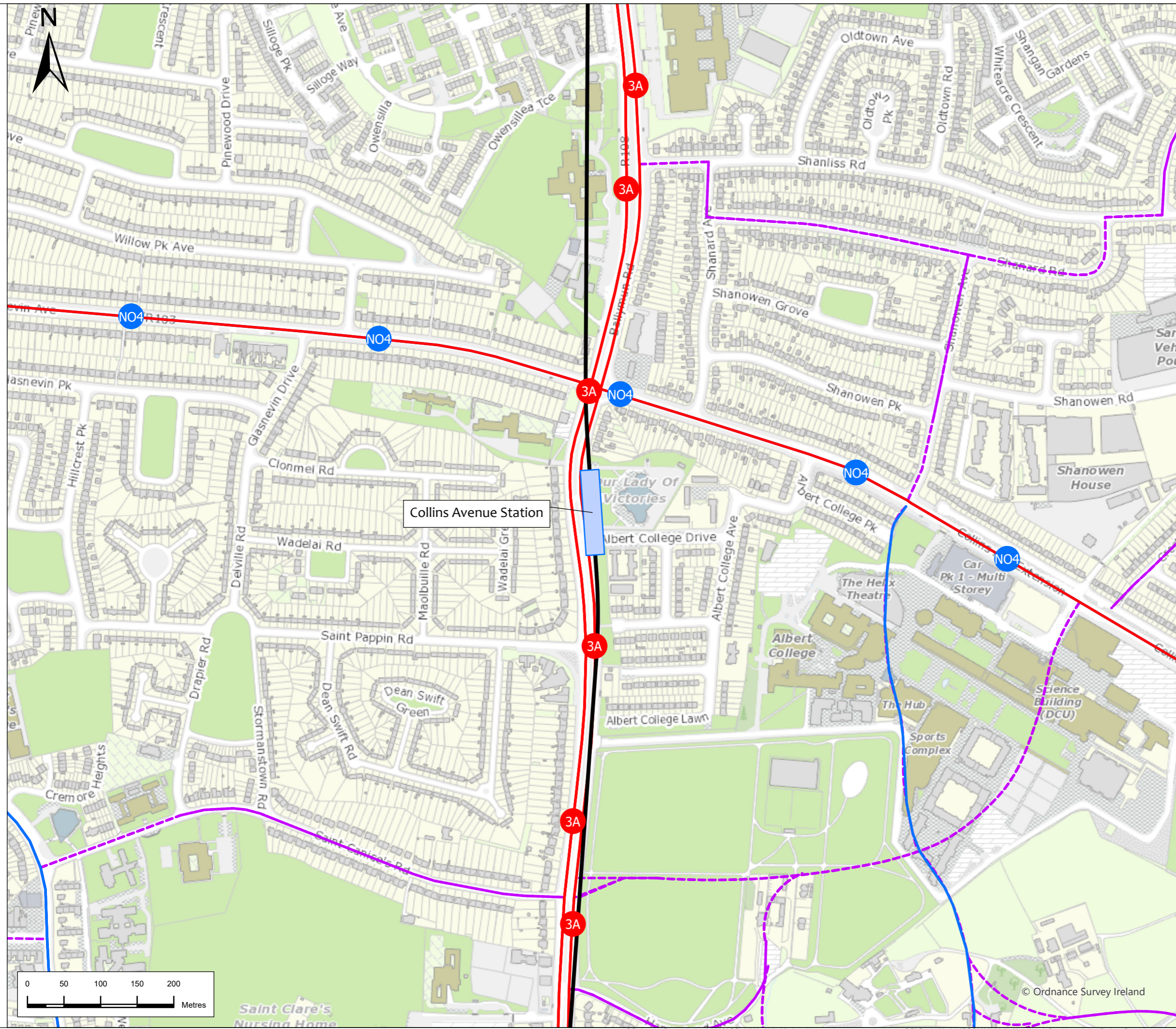
**JACOBS
IDOM**

Client
TII
Bonneagar Iompair Éireann
Transport Infrastructure Ireland

Project
METROLINK

Drawing Title
Figure 9.7 Ballymun Station within
GDA Cycle Network
Sheet 7 of 15

Drawing Status	Final	
Scale @ A3	1:5,000	DO NOT SCALE
Jacobs No.	32108600	
Client No.		
Drawing No.	ML1-JAI-EIA-ROUT_XX-DR-Y-09059	Rev P02



- Legend**
- Alignment
 - Station Locations
- GDA Cycle Network**
- Primary
 - Secondary
 - Greenway
 - Rural Greenways
 - Feeder
 - Inter Urban Routes
 - Inter Urban Greenway



P02	5/19/2022	Final Issue	JL	RH	RH	NC
Rev.	Date	Purpose of revision	Drawn	Check'd	Rev'd	Appr'd

**JACOBS
IDOM**

Client
TII
Bonnegar Iompair Éireann
Transport Infrastructure Ireland

Project
METROLINK

Drawing Title
**Figure 9.7 Collins Avenue Station within
GDA Cycle Network
Sheet 8 of 15**

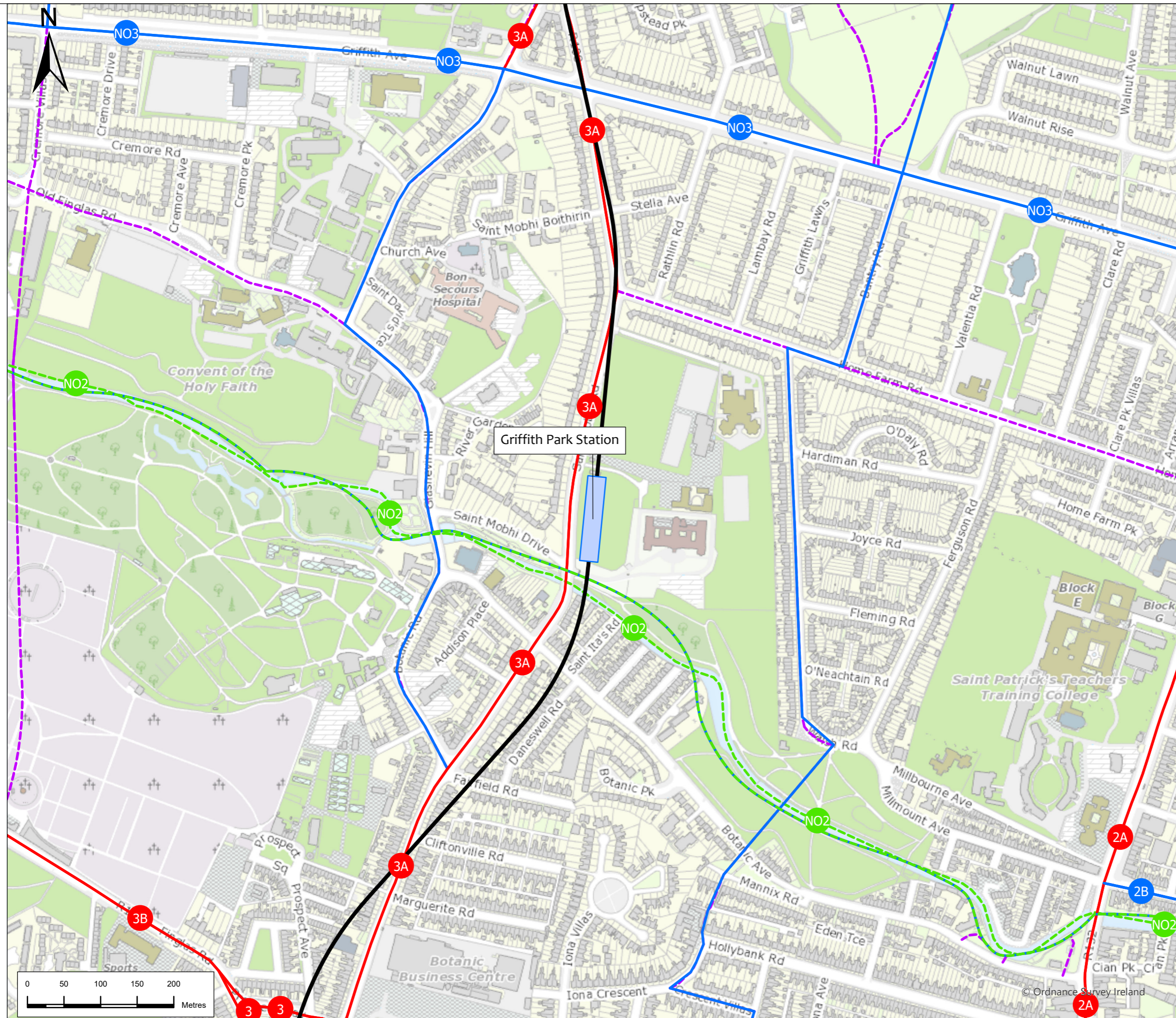
Drawing Status: **Final**

Scale @ A3: 1:5,000 DO NOT SCALE

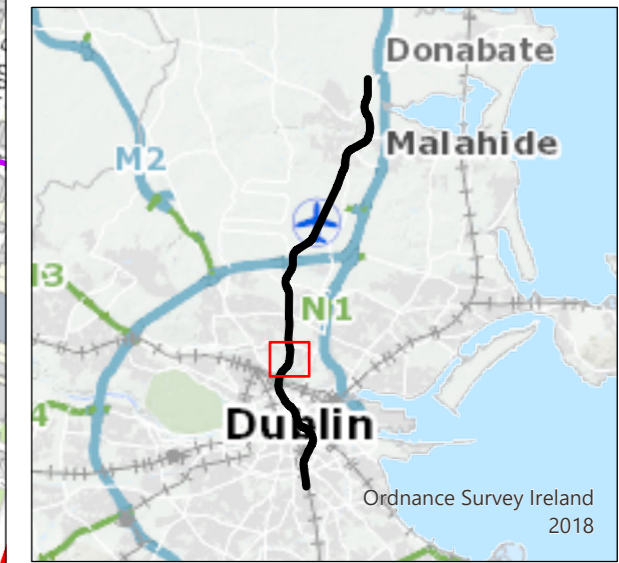
Jacobs No.: 32108600

Drawing No.: **ML1-JAI-EIA-ROUT_XX-DR-Y-09060** Rev
P02

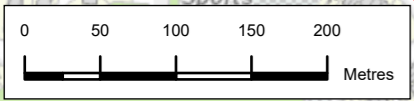
This drawing is not to be used in whole in or part other than for the intended purpose and project as defined on this drawing. Refer to the contract for full terms and conditions.

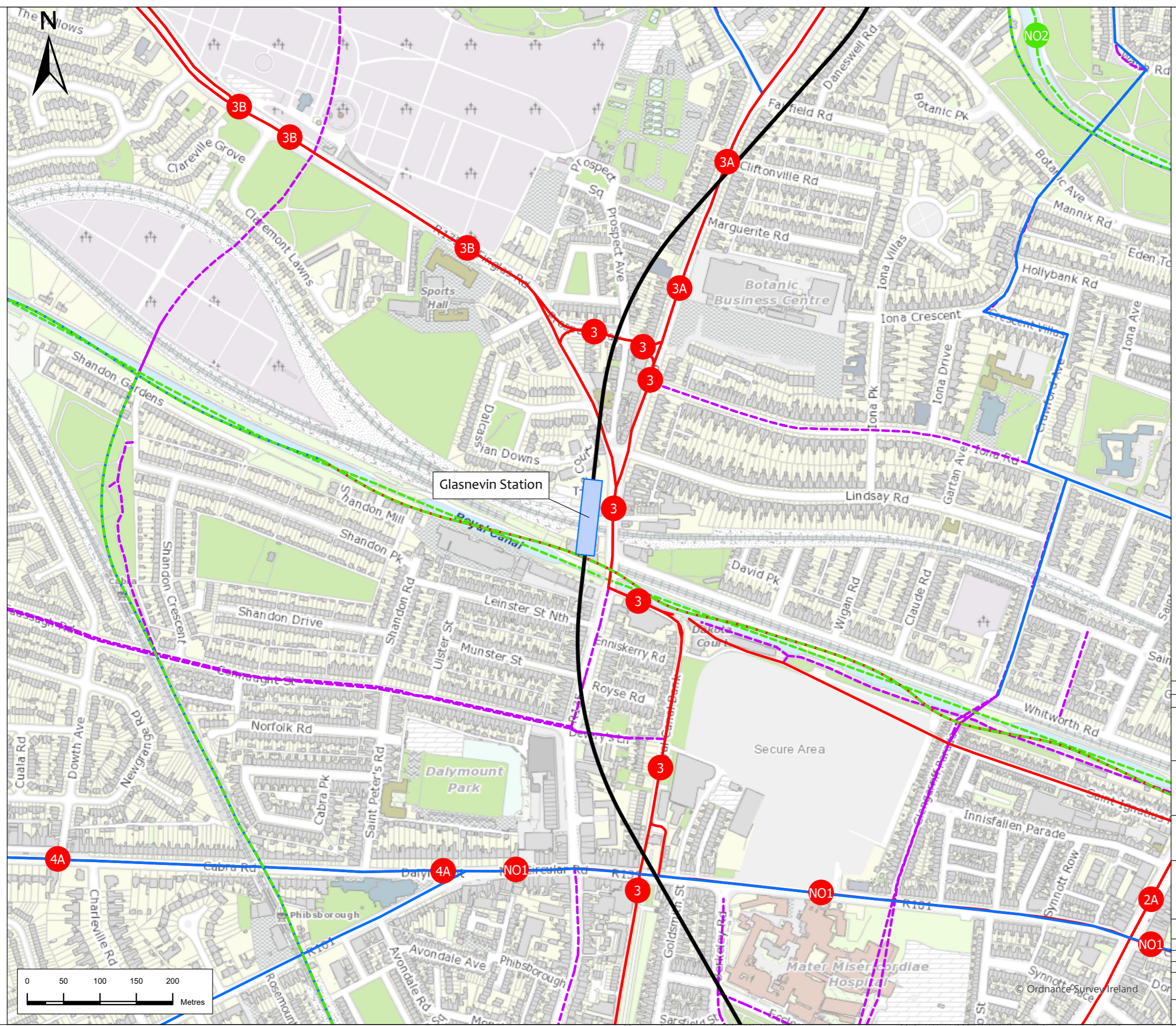


- Legend**
- Alignment
 - Station Locations
- GDA Cycle Network**
- Primary
 - Secondary
 - Greenway
 - Rural Greenways
 - Feeder
 - Inter Urban Routes
 - Inter Urban Greenway



P02	5/19/2022	Final Issue	JL	RH	RH	NC
Rev.	Date	Purpose of revision	Drawn	Check'd	Rev'd	Appr'd
<p>Drawing Title</p> <p style="text-align: center;">Figure 9.7 Griffith Park Station within GDA Cycle Network Sheet 9 of 15</p>						
<p>Drawing Status</p> <p style="text-align: center;">Final</p>						
<p>Scale @ A3</p> <p>1:5,000</p>		<p>DO NOT SCALE</p>				
<p>JACOBS No.</p> <p>32108600</p>						
<p>Client No.</p>						
<p>Drawing No.</p> <p>ML1-JAI-EIA-ROUT_XX-DR-Y-09061</p>						<p>Rev</p> <p>P02</p>
<p>This drawing is not to be used in whole or in part other than for the intended purpose and project as defined on this drawing. Refer to the contract for full terms and conditions.</p>						



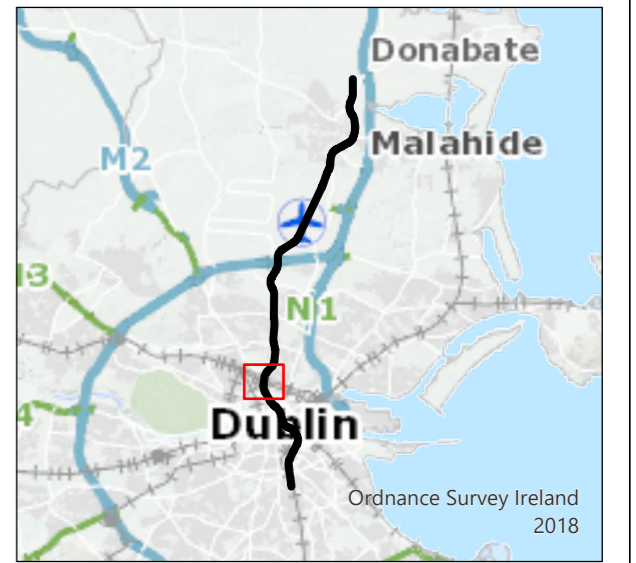


Legend

- Alignment
- Station Locations

GDA Cycle Network

- Primary
- Secondary
- Greenway
- Rural Greenways
- Feeder
- Inter Urban Routes
- Inter Urban Greenway

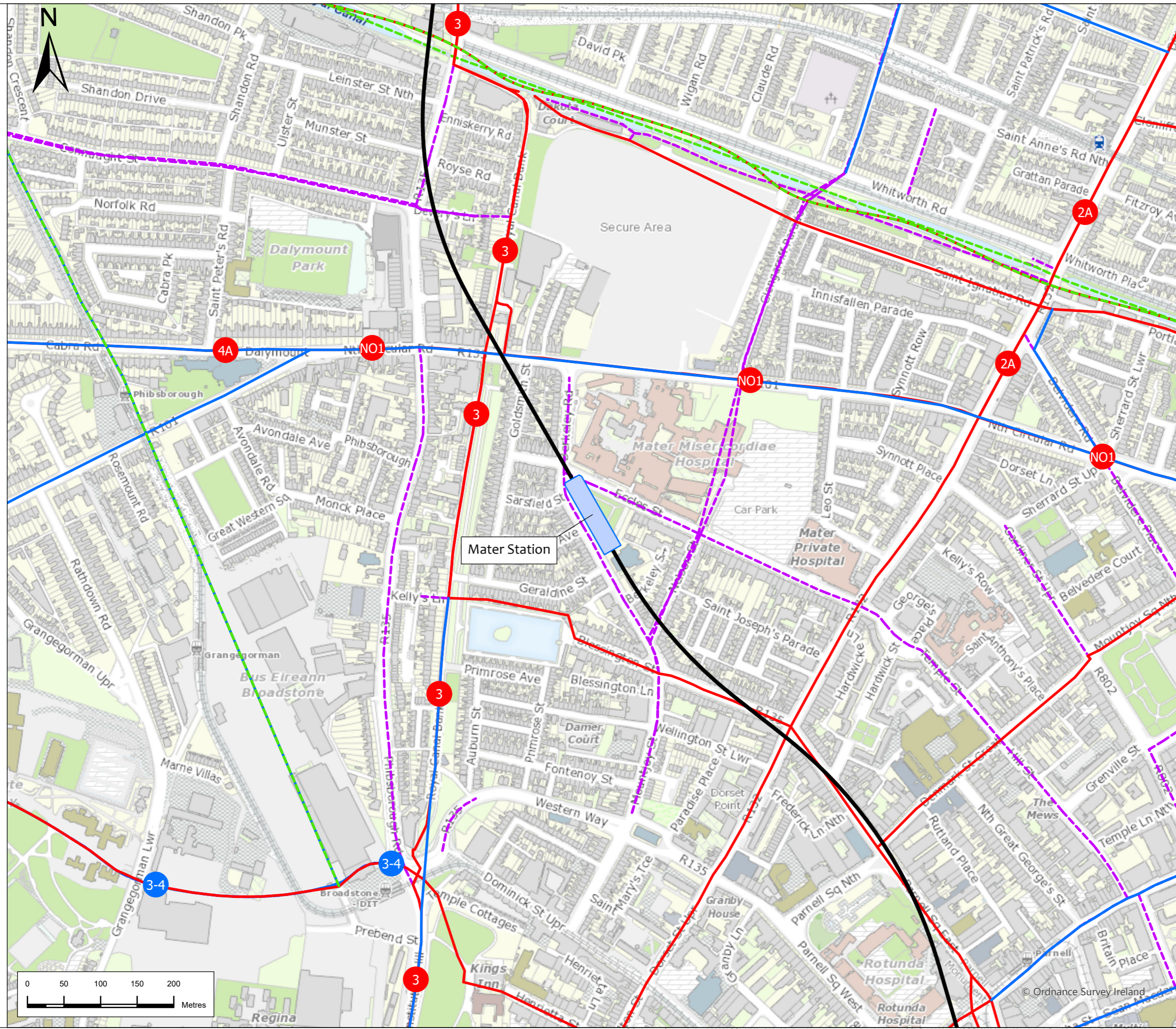


P02	5/19/2022	Final Issue	JL	RH	RH	NC
Rev.	Date	Purpose of revision	Drawn	Check'd	Rev'd	Appr'd
Drawing Title Figure 9.7 Glasnevin Station within GDA Cycle Network Sheet 10 of 15						
Drawing Status Final			DO NOT SCALE			
Scale @ A3 1:5,000						
Jacobs No. 32108600						
Client No.						
Drawing No. ML1-JAI-EIA-ROUT_XX-DR-Y-09062						Rev P02
<small>This drawing is not to be used in whole or in part other than for the intended purpose and project as defined on this drawing. Refer to the contract for full terms and conditions.</small>						

©National Roads Authority (NRA) 1994-2022. This drawing is confidential and the copyright in it is owned by NRA. This drawing must not be either loaned, copied or otherwise reproduced in whole or in part or used for any purpose without the prior permission of NRA. Transport Infrastructure Ireland (TII) is an operational name of the National Roads Authority.

©Ordnance Survey Ireland 2022/ OSi, NMA, 273. All elevations are in metres and relate to OSi Geoid Model (OSGM02) Malin Head as defined by existing Project Control. All Co-ordinates are in Irish Transverse Mercator Grid (ITM) as defined by OSi active GPS station Tallaght College (TLLG).

File: \\seopus-jacobs.com\Dublin\Data\GIS\Sustainable Solutions\Metro North\11 - Mapping\Working\EAAR_Drawing\CI19-Fig 9.7 - Traffic and Transport Figures - Station within GDA Cycle Network - per Station.aprx

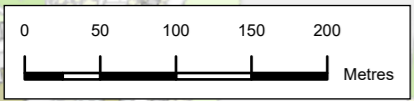
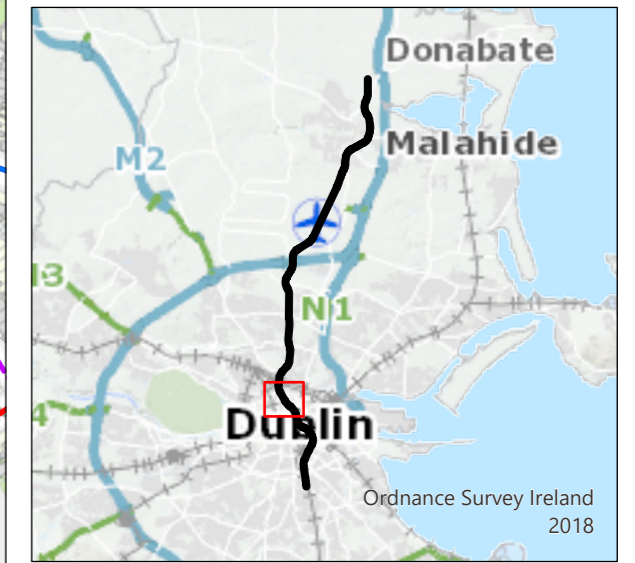


Legend

- Alignment
- Station Locations

GDA Cycle Network

- Primary
- Secondary
- Greenway
- Rural Greenways
- Feeder
- Inter Urban Routes
- Inter Urban Greenway



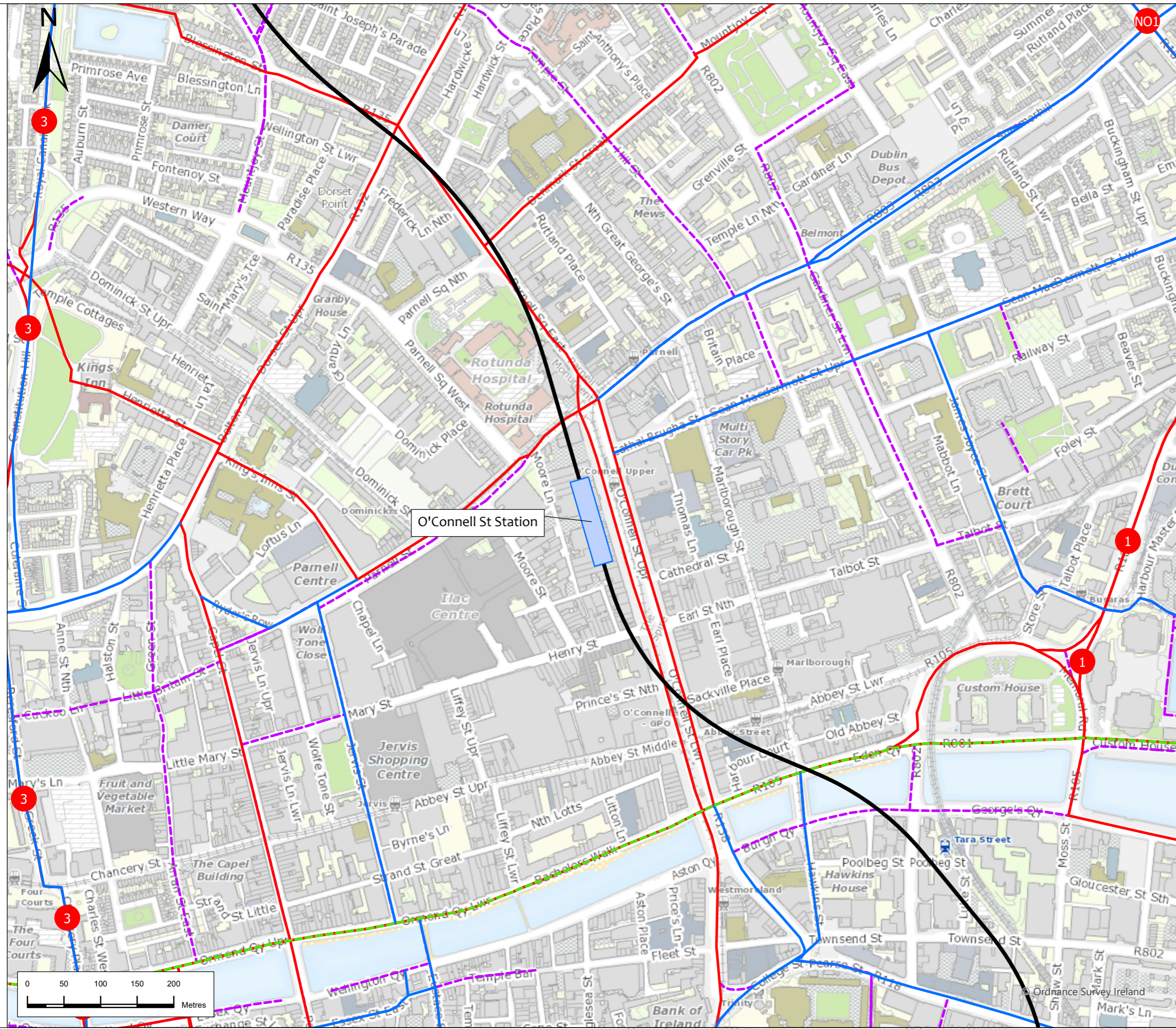
P02	5/19/2022	Final Issue	JL	RH	RH	NC
Rev.	Date	Purpose of revision	Drawn	Check'd	Rev'd	Appr'd



Drawing Title
Figure 9.7 Mater Station within GDA Cycle Network
 Sheet 11 of 15

Drawing Status	Final	
Scale @ A3	1:5,000	DO NOT SCALE
JACOBS No.	32108600	
Client No.		
Drawing No.	ML1-JAI-EIA-ROUT_XX-DR-Y-09063	Rev P02

This drawing is not to be used in whole or in part other than for the intended purpose and project as defined on this drawing. Refer to the contract for full terms and conditions.

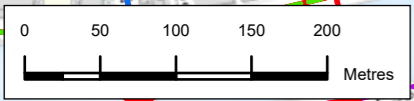
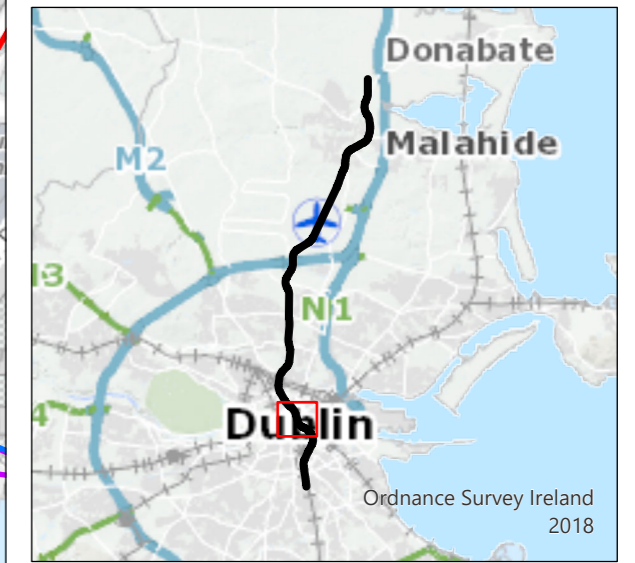


Legend

- Alignment
- Station Locations

GDA Cycle Network

- Primary
- Secondary
- Greenway
- Rural Greenways
- Feeder
- Inter Urban Routes
- Inter Urban Greenway



P02	5/19/2022	Final Issue	JL	RH	RH	NC
Rev.	Date	Purpose of revision	Draw	Check'd	Rev'd	Appr'd

JACOBS IDOM

Client
TII
Bonnegar Iompair Éireann
Transport Infrastructure Ireland

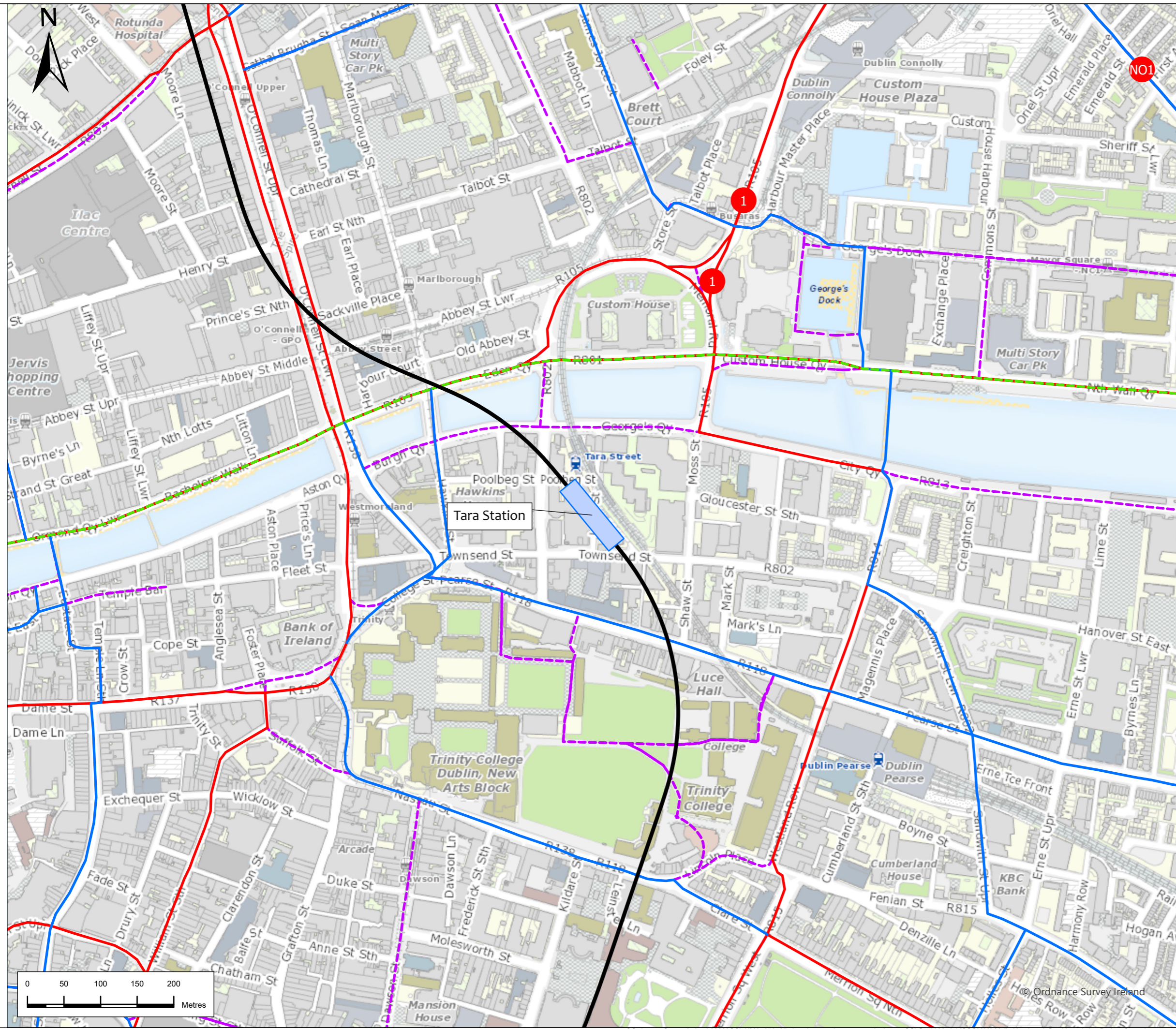
Project
METROLINK

Drawing Title
Figure 9.7 O'Connell Street Station within GDA Cycle Network Sheet 12 of 15

Drawing Status: **Final**
Scale @ A3: 1:5,000 DO NOT SCALE

Jacobs No. 32108600
Client No.
Drawing No. ML1-JAI-EIA-ROUT_XX-DR-Y-09064 Rev P02

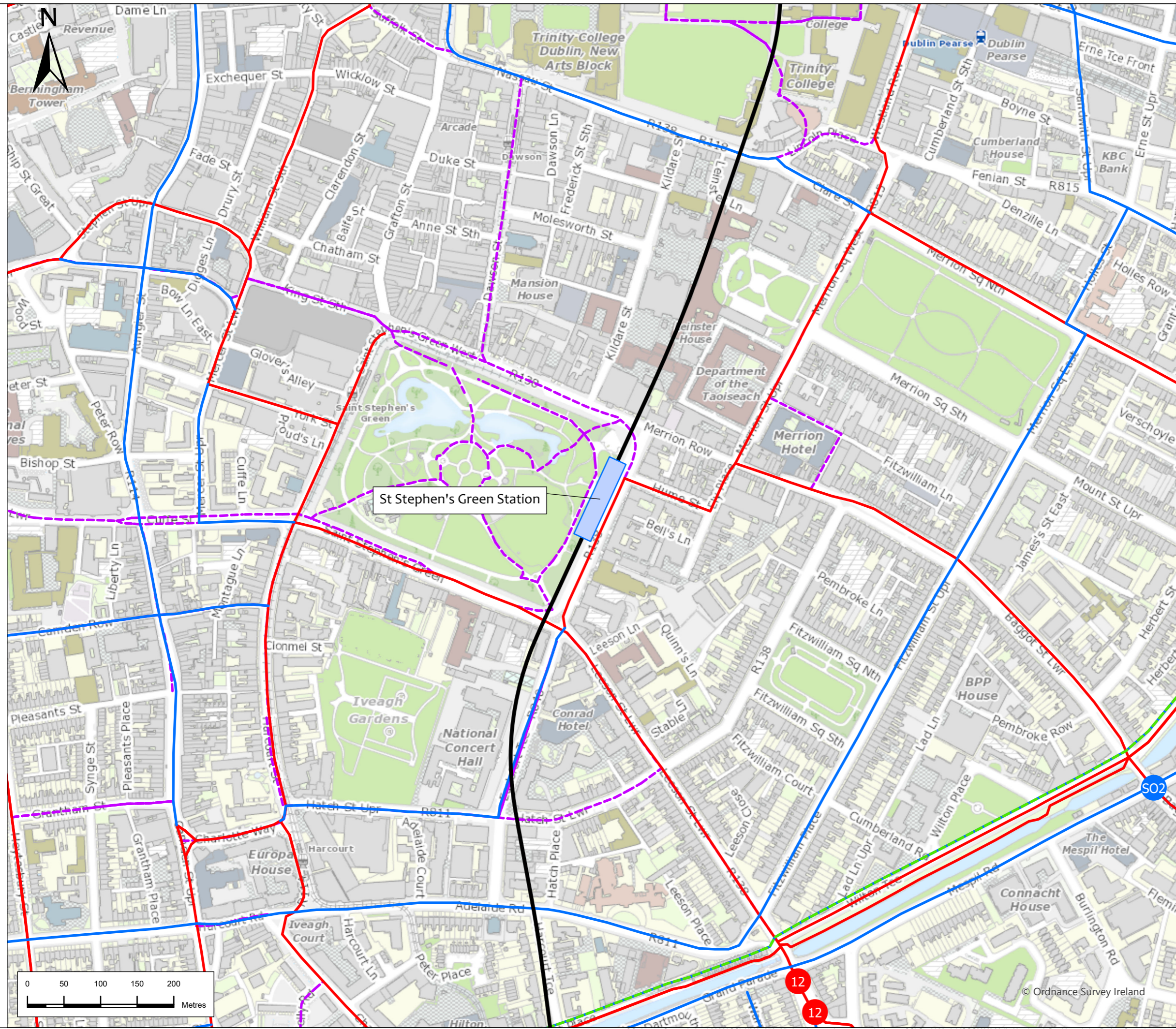
This drawing is not to be used in whole or in part other than for the intended purpose and project as defined on this drawing. Refer to the contract for full terms and conditions.



- ### Legend
- Alignment
 - Station Locations
- ### GDA Cycle Network
- Primary
 - Secondary
 - Greenway
 - Rural Greenways
 - Feeder
 - Inter Urban Routes
 - Inter Urban Greenway



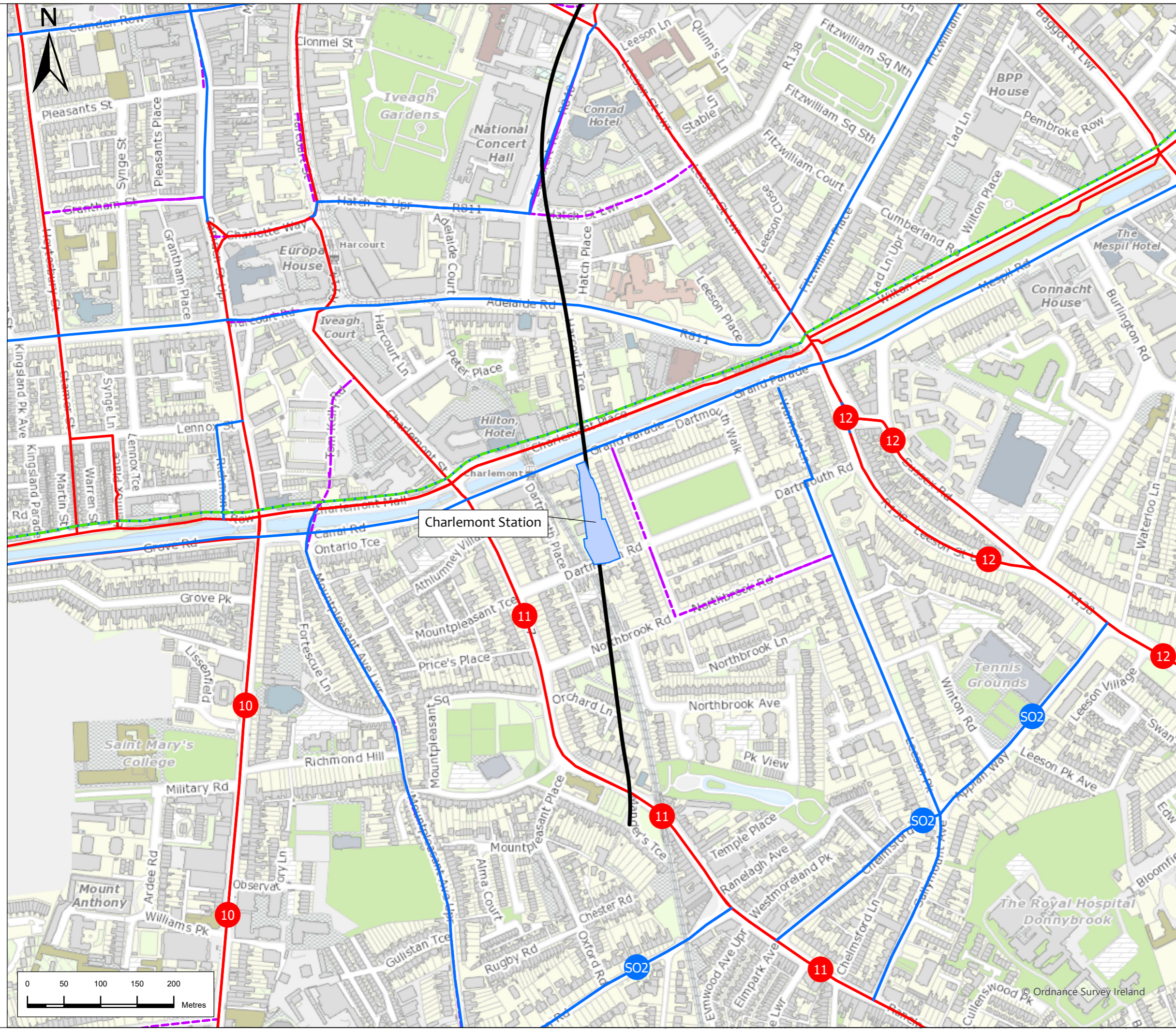
P02	5/19/2022	Final Issue	JL	RH	RH	NC
Rev.	Date	Purpose of revision	Drawn	Check'd	Rev'd	Appr'd
Client						
Project						
Drawing Title		METROLINK				
Drawing Status		Figure 9.7 Tara Station within GDA Cycle Network Sheet 13 of 15				
Drawing Status		Final				
Scale @ A3		1:5,000				DO NOT SCALE
Jacobs No.		32108600				
Client No.						
Drawing No.		ML1-JAI-EIA-ROUT_XX-DR-Y-09065				Rev P02
<small>This drawing is not to be used in whole or in part other than for the intended purpose and project as defined on this drawing. Refer to the contract for full terms and conditions.</small>						



- Legend**
- Alignment
 - Station Locations
- GDA Cycle Network**
- Primary
 - Secondary
 - Greenway
 - Rural Greenways
 - Feeder
 - Inter Urban Routes
 - Inter Urban Greenway



P02	5/19/2022	Final Issue	JL	RH	RH	NC
Rev.	Date	Purpose of revision	Drawn	Check'd	Rev'd	Appr'd
JACOBS IDOM						
Client			TII Bonnegar Iompair Éireann Transport Infrastructure Ireland			
Project			METROLINK			
Drawing Title			Figure 9.7 St Stephen's Green Station within GDA Cycle Network Sheet 14 of 15			
Drawing Status			Final			
Scale @ A3		1:5,000	DO NOT SCALE			
Jacobs No.		32108600				
Client No.						
Drawing No.		ML1-JAI-EIA-ROUT_XX-DR-Y-09066	Rev		P02	



- Legend**
- Alignment
 - Station Locations
- GDA Cycle Network**
- Primary
 - Secondary
 - Greenway
 - Rural Greenways
 - Feeder
 - Inter Urban Routes
 - Inter Urban Greenway



P02	5/19/2022	Final Issue	JL	RH	RH	NC
Rev.	Date	Purpose of revision	Drawn	Check'd	Rev'd	Appr'd
			Client			
			Project			
			Drawing Title			
			<p align="center">Figure 9.7 Charlemont Station within GDA Cycle Network Sheet 15 of 15</p>			
Drawing Status			Final			
Scale @ A3		1:5,000	DO NOT SCALE			
Jacobs No.		32108600				
Client No.						
Drawing No.		ML1-JAI-EIA-ROUT_XX-DR-Y-09067	Rev		P02	